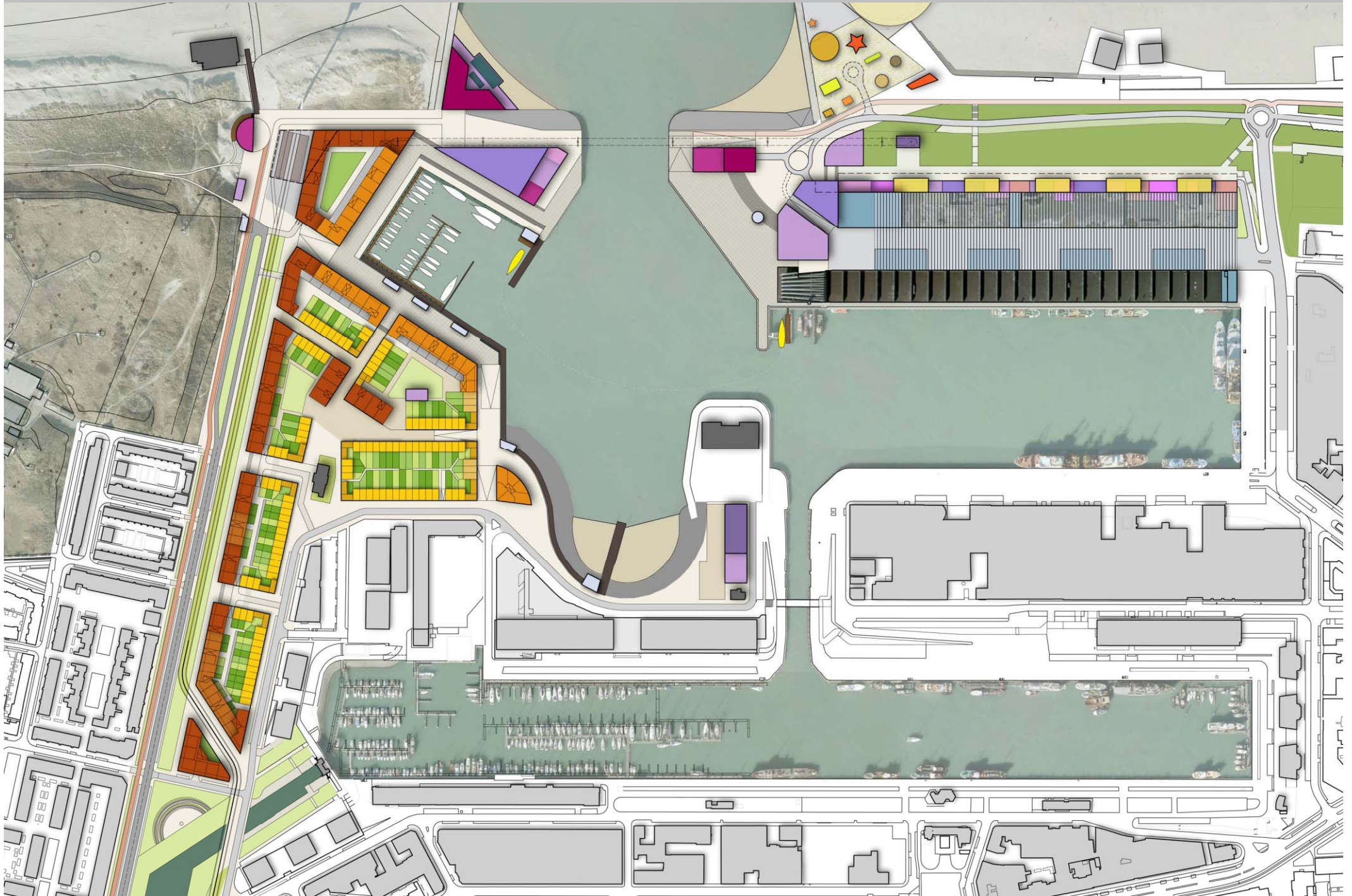




Scheveningen-Haven

Klankbordgroep 14 april 2011

Totaalkaart april 2011

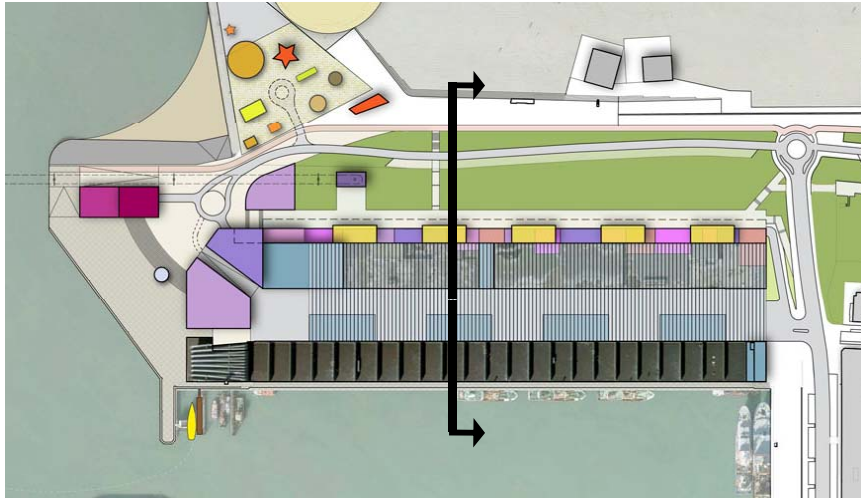


Noordelijk Havenhoofd

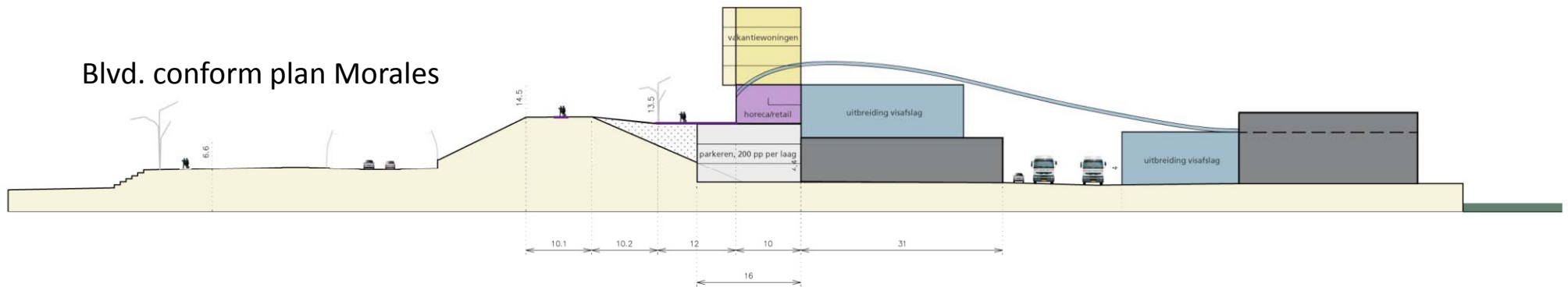
Noordelijke Havenhoofd



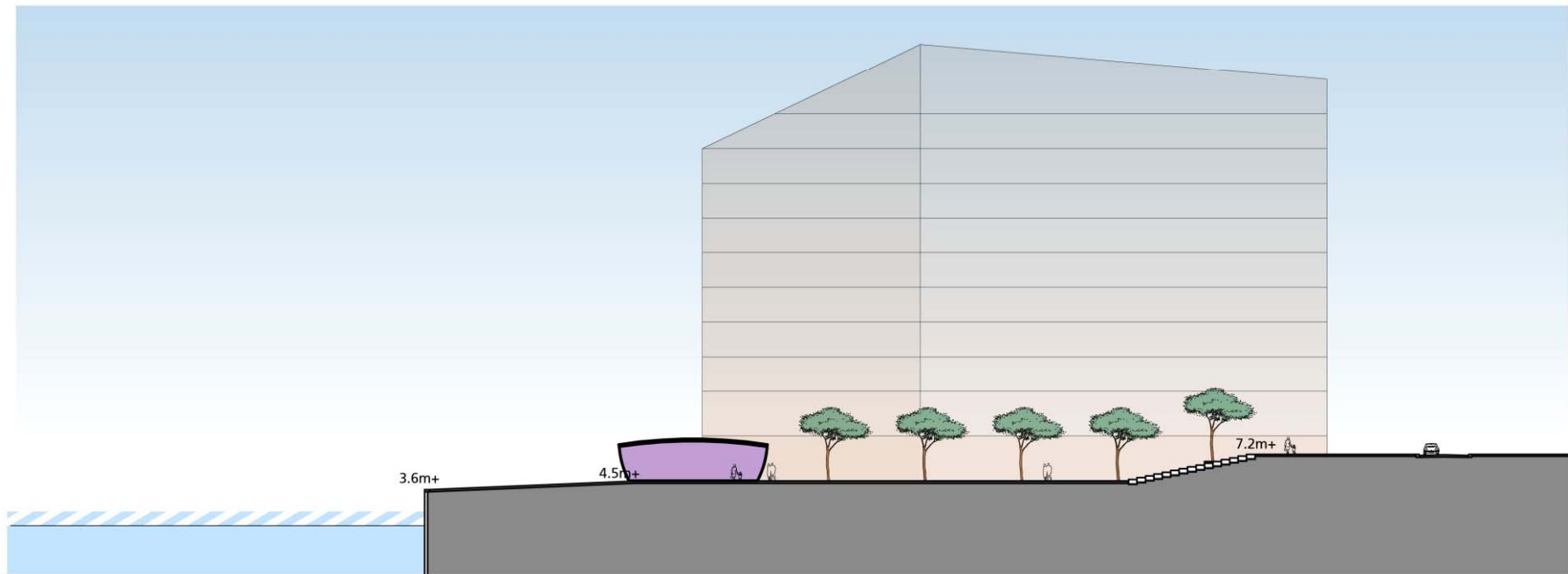
Noordelijke Havenhoofd




Bld. conform plan Morales



Noordelijke Havenhoofd

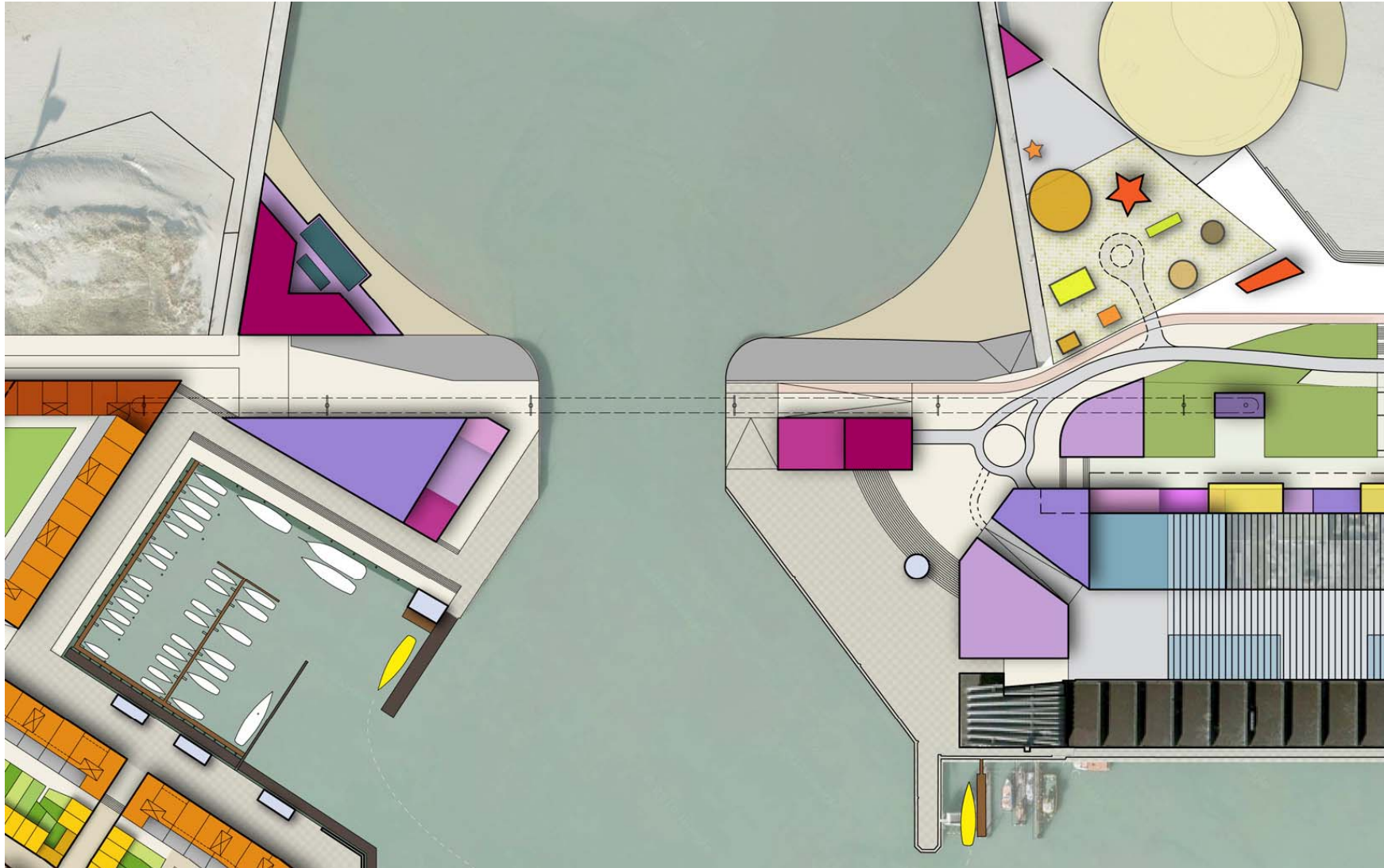


Concept maquette Noordelijke Havenhoofd



Landmarks


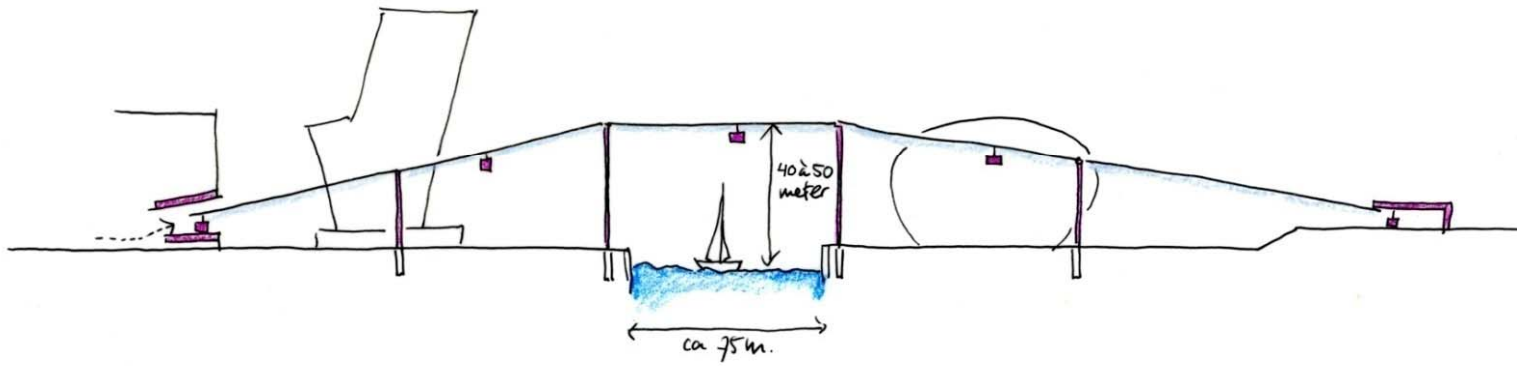
Landmarks



Concept maquette landmarks



Kabelbaan of een ander goed idee



Sferbeeld landmarks



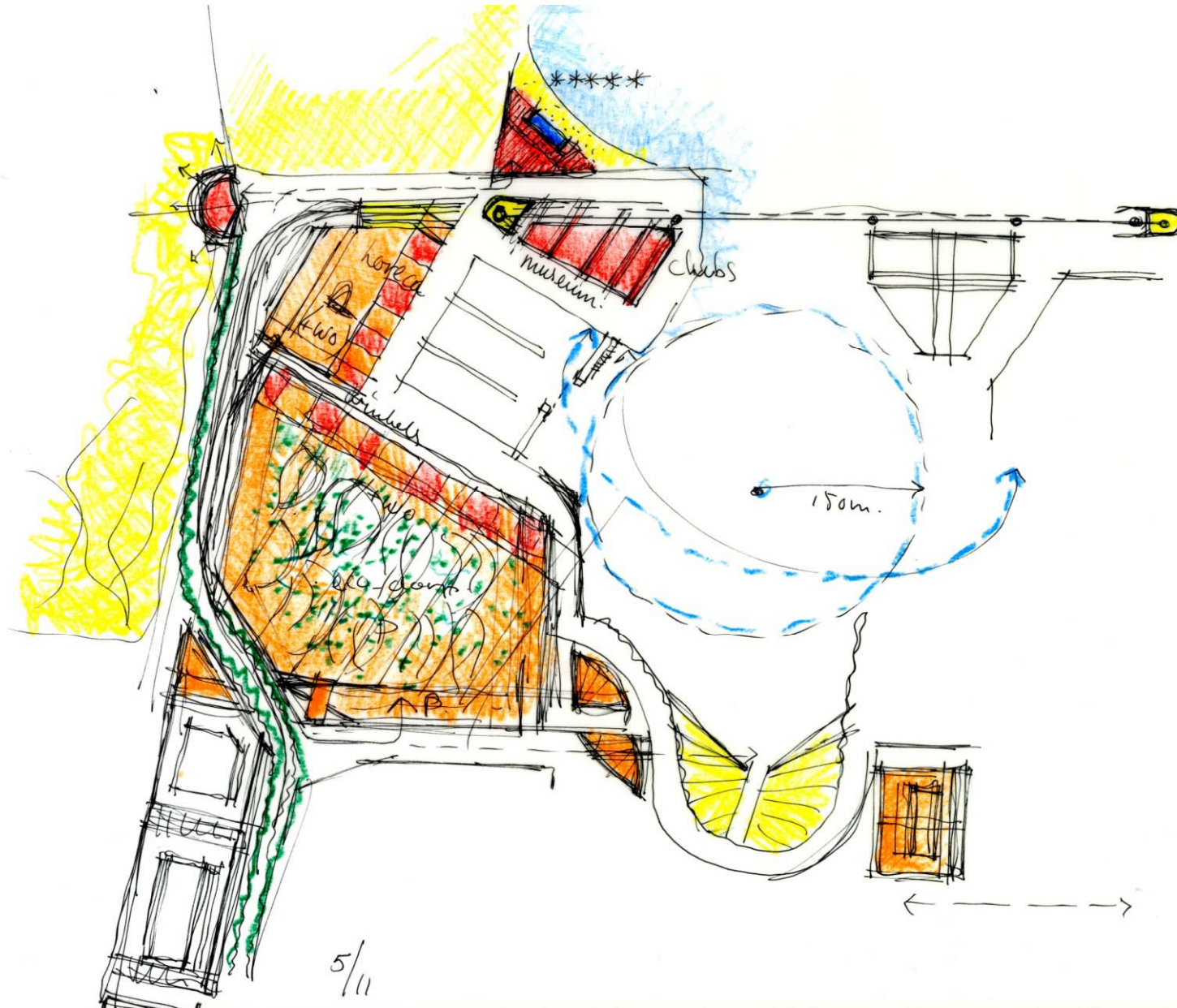
Icoon +/- 90m



Icoon +/- 40m

De 3de haven

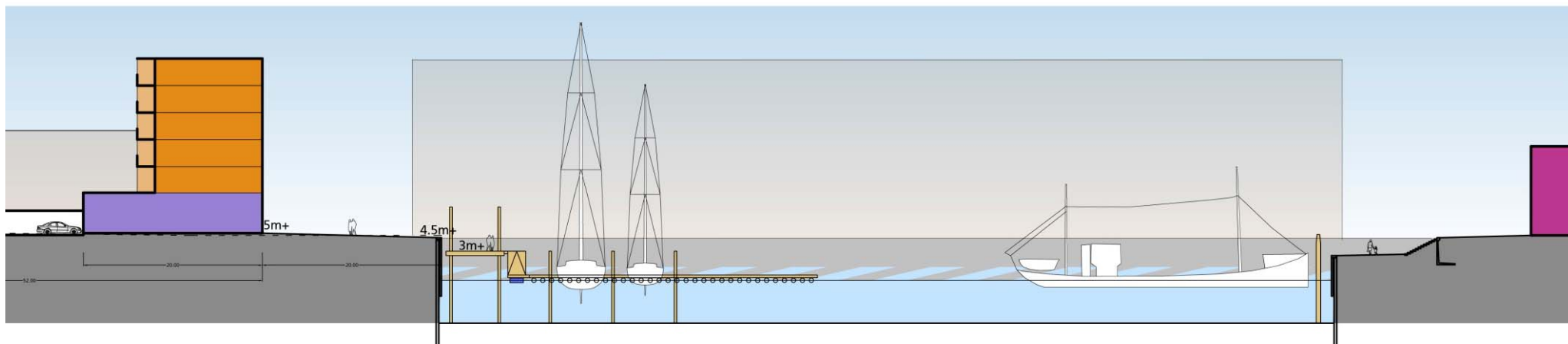
De 3^{de} haven



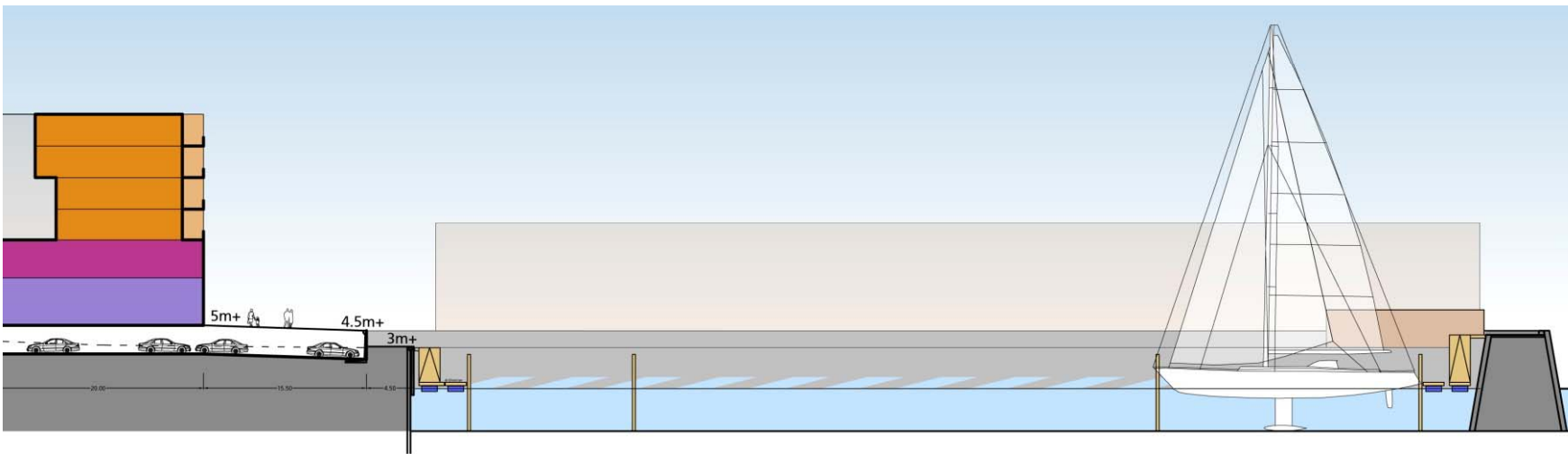
De 3^{de} haven




De 3^{de} haven



De 3^{de} haven




Concept maquette 3^{de} haven



Sfeerbeeld 3^{de} haven



Sfeerbeelden rondom 3^{de} haven

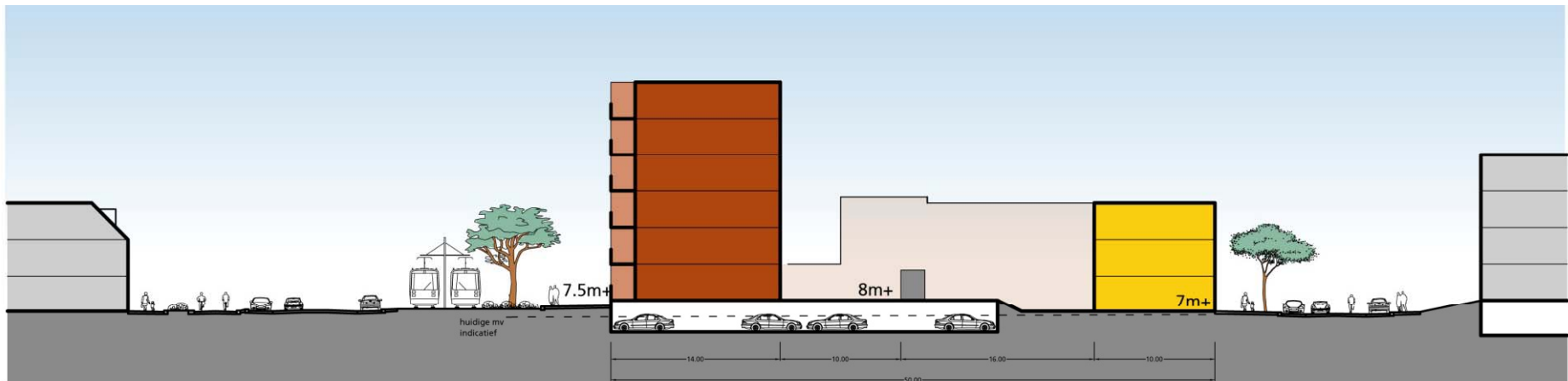


Wonen op het Norfolkterrein


Wonen op het Norfolkterrein




Wonen op het Norfolkterrein




Concept maquette Norfolkterrein



Sfeerbeelden wonen



Studiemaquette april 2011



Vervolg:

Vervolg:

1. Landmarks
2. 3de haven

1ste deel

3. Noordelijk havenhoofd
4. Wonen op het Norfolkterrein

2de deel